



藏識科技 企業簡介手冊

PilotGaea Brochure

空間資訊(GIS) x 無人機系統(UAV) x XR虛實整合應用



3D Spatial Technology Leader



PilotGaea
藏識科技 Technologies®

堅守創新研發之路 引領航太GIS產業大未來

Paving the Way Through Innovation
Shaping the Future of Aerospace GIS

目錄

Table of Contents

	公司簡介 Company Introduction	3
	空間資訊應用 GIS Technology	6
	XR虛實整合應用 XR Integration Applications	11
	SkySims 無人機模擬器 UAV Simulator	12
	無人機系統 UAV SYSTEM	16
	Gemini 四軸無人機 Gemini Quadrotor	17
	Orion 四軸無人機 Orion Quadrotor	18
	傾轉旋翼 Tilt-rotor Drone	19
	無人機智慧飛控板 UAV Flight Controller	20
	SkyCortex 地控站 UAV Ground Control System	21

公司簡介

Company Introduction



PilotGaea®

面對智慧城市加速成形的浪潮，各城市正快速走向以全時域動態為基礎的「數位孿生核心治理 (4D Digital Twins)」為核心的治理與營運模式，並把空間圖資、物聯網 (IoT) 與監控影像等關鍵資料整合成可落地的應用系統。

我們認為，下一階段的競爭不只在「有沒有系統」，而在於「能否把資料與場域真正串起來，產生可延伸的價值」。藏識科技掌握自主研发的 GIS 核心技术，累積多年軟硬體整合實戰經驗，並利用 AI 進一步智能化整合系統，成為決策輔助的關鍵解決方案。我們將持續以創新研發為本，打造航太等級的技術及高效的解決方案，穩健拓展全球市場，迎接下一波國際需求與機會。

As smart cities grow fast, many cities are building 4D digital twins and linking key data—maps, IoT, and camera footage—into systems they can use in the field. PilotGaea has in-house GIS core technology and strong software-hardware integration experience. We will keep investing in innovative R&D, deliver high-performance, aerospace-grade solutions, and expand globally to capture the next wave of demand.

25+

公司成立25年以上
25+ Years of Excellence

20+

20年以上軟體及硬體開發
20+ Years of SW/HW Development

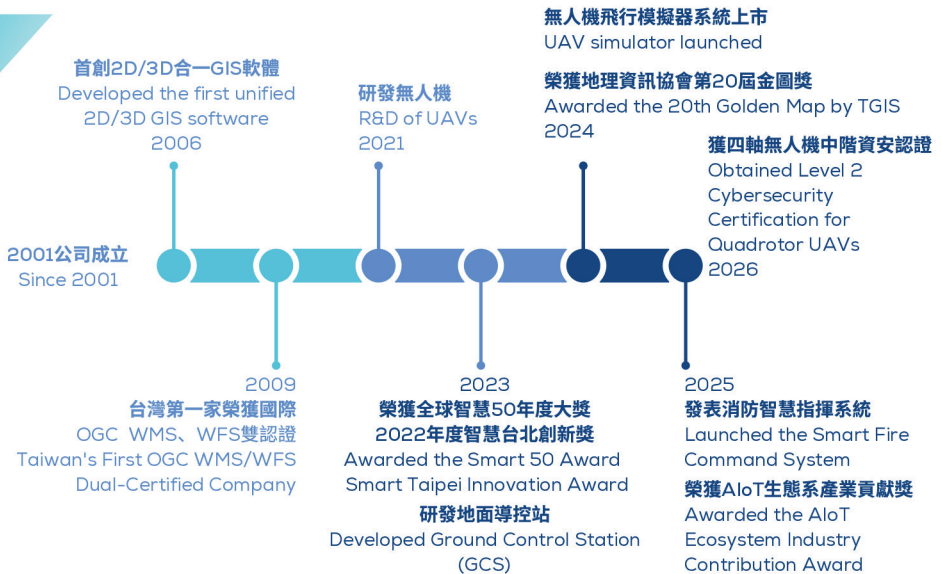
100%

GIS AR/VR 無人機自主研发技術
In-house R&D : GIS, AR/VR,
and Drone Technologies

500+

國內外政府機關 廠商合作實例
Domestic & International Government
and Corporate Partnerships

企業概況 Company Overview



About Us

藏識科技成立於2001年，致力於空間幾何演算、2D/3D電腦圖學與空間分析等技術，並於2004年研發出全球第一款3D地理資訊系統(GIS)開發工具，成為3D GIS的領頭羊。隨即因應AI浪潮與智慧城市應用需求，發展XR、硬體和航太相關技術，開啟無人機領域發展方向，同時也獲得OGC國際認證與多項資訊類大獎。

Founded in 2001, PilotGaea specializes in spatial geometry algorithms and computer graphics. After launching the world's first 3D GIS development toolkit in 2004, the company became an industry pioneer. Today, PilotGaea leverages AI and smart city trends to advance XR, aerospace, and UAV technologies. Our excellence is backed by OGC certification and numerous prestigious IT awards.

Mission

藏識科技是台灣3D空間資訊引擎的領航者，以自主研发的演算法並融合AI、XR與航太技術，打造可持續擴張的數位孿生生態系。產品理念以「航太領域應用為核心」，串聯空間資訊、無人機自動操控以及數位孿生決策輔助，致力成為智慧天空的生態鏈。

Built for aerospace use, we link spatial intelligence, autonomous drones, and digital-twin decision support to form a smart-sky ecosystem.

獲獎與認證 Award & Certification



🔗 獎項 Award

藏識科技屢獲台灣地理資訊學會「金圖獎」肯定，此為國內空間資訊領域的最高榮譽指標。該獎項評選嚴格，象徵產官學界對技術創新與實績的極高認可。藏識不僅歷年來多次囊括「最佳產品技術獎」與「推動服務獎」，2024年更榮獲第二十屆最佳應用系統大獎，證明藏識在GIS核心自主研发上的領航實力。

As a consistent winner of Taiwan's premier Golden Map Awards, PilotGaea is widely recognized for its geospatial innovation. With a history of awards in product technology and service, its 2024 'Best Application System' win further proves its pioneering strength in independent core GIS development.

🔗 認證 Certification

藏識科技通過 ISO/IEC 27001 資訊安全管理系統認證，代表其在系統開發、專案管理與資安管控流程全面符合國際最高標準。該認證稽核嚴謹、導入門檻高，需長期制度化落實，為政府與關鍵基礎建設專案的重要信任指標。

PilotGaea is ISO/IEC 27001 certified, reflecting a total commitment to international security standards in development and management. Given its rigorous requirements, this certification is a key trust benchmark for government and critical infrastructure partnerships.

空間資訊應用(GIS)

GIS Technology



➤ Solution

作為建構「國家級數位孿生」的自主研发引擎，O'View MapServer 專注於解決異質空間大數據的整合難題。憑藉獨家 LOD 技術與國際 OGC 標準，它突破傳統平台限制，實現海量圖資的跨平台即時渲染與虛實融合。在戰略上，更是串聯智慧城市、立體防災與國防安全的「空間決策大腦」，引領國土資訊邁向智慧化新紀元。

O'View MapServer, the proprietary National Digital Twin engine, integrates complex spatial big data via exclusive LOD and OGC standards. It enables real-time, cross-platform rendering of massive datasets, serving as the "Spatial Decision Brain" for smart cities and national security—pioneering the future of intelligent land management.

O'View MapServer




國家級數位孿生 (Digital Twin) 核心引擎

| National-Level Digital Twin Core Engine

專為國家級計畫打造的自主研發地圖引擎，掌握底層原始碼，是三維國家底圖發布系統的基石，具備與國際接軌的實力。

A proprietary mapping engine for national projects with full source code control powering a 3D national basemap platform ready for global integration.



卓越的異質空間大數據處理能力

| Superior heterogeneous spatial big data processing

專注於「異質空間大數據」的索引與調度，能突破傳統限制，整合特殊資料解決海量數據（如傾斜攝影、LiDAR 點雲）的運算難題。

Advanced indexing and scheduling that masters massive spatial datasets, transcending traditional limits for LiDAR and 3D modeling.




深度支援 OGC 國際通用標準

| Full OGC standard compliance

獲得國際 OGC 認證，全面支援 WMS、WFS、3D Tiles、I3S 等標準格式，確保海量資料在不同平台與軟體間具備高度互操作性與流通性。

OGC-certified for seamless interoperability, supporting WMS, WFS, 3D Tiles, and I3S to ensure smooth data flow across all platforms.

O'View MapServer

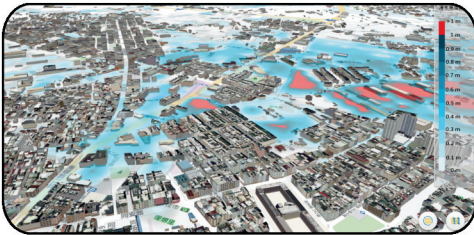


自動化地下管線 3D 建模

| Automated subsurface pipeline 3D modeling

具備將二維管線表單資料自動轉檔為三維模型的功能，可進行管線衝突分析與熱區分析，大幅提升公共設施管理的效率與精確度。

Automates 2D-to-3D pipeline modeling with clash and hotspot analysis to optimize utility management.

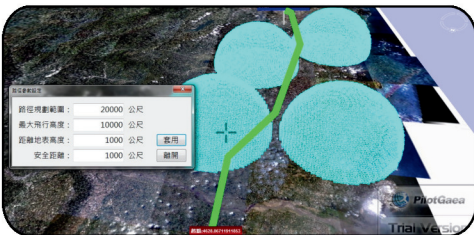


多維度空間分析與災害模擬

| Spatial Analysis & Disaster Modeling

內建豐富分析功能，包含視域分析、雷達偵測範圍模擬、以及結合氣象粒子特效的 3D 淹水潛勢模擬，為防災與軍事國防提供直觀的決策支援。

Built-in viewshed, radar, and 3D flood simulations with particle effects—providing intuitive decision support for disaster and defense.




3D 航線路徑規劃

| 3D Route Planning

整合 3D GIS 圖資，考量地形與建物起伏，自動規劃具避障能力之最佳安全航線。

Integrates 3D GIS data to automatically plan obstacle-avoiding optimal routes, accounting for terrain and building elevations.

O'View MapServer



雷達偵測模擬

| Radar Detection Simulation

依據雷達規格及3D地形高程資訊，模擬偵測範圍與掃描速度，提供精確的可視化空間分析。

Precise visual spatial analysis through radar simulation, factoring in technical specifications and 3D terrain elevations.

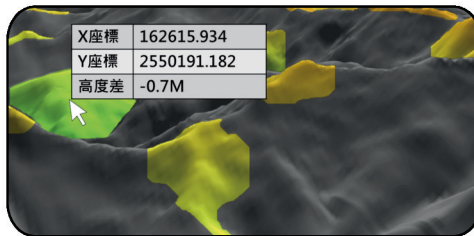


土地與地籍管理

| Land and Cadastral Management

整合地形、航空照片、地籍圖與三維模型，協助公部門高效管理土地使用、所有權空間及資產管理。

Integrates terrain, aerial imagery, cadastral maps, and 3D models to assist the public sector in streamlining land use, spatial ownership, and asset management.



海床地形分析

| Seabed Bathymetry Analysis

整合多音束聲納數據，構建高解析度水下數位地形模型 (DTM)，比對不同時期高度差異，提供精確的可視化地形變化分析。

Uses sonar data to model 3D seabeds and compare elevation changes over time, delivering precise visual terrain analysis.

O'View MapServer



高效能 LOD 智慧渲染技術

| High-Performance Smart LOD Rendering

具備優異的多層次細節 (LOD) 劃分演算法，能流暢承載數十萬公頃的巨量傾斜攝影模型、高密度點雲及精細BIM模型，實現即時穩定的視覺化呈現。

Advanced LOD algorithms enable smooth, real-time rendering of massive oblique imagery (100k+ ha), dense point clouds, and complex BIM.

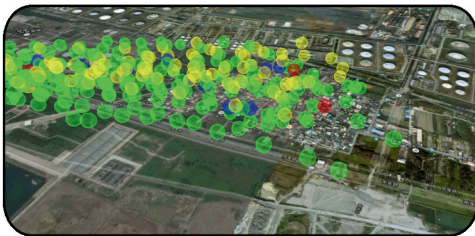


跨平台 Web 2D/3D 無縫整合

| Cross-platform Web 2D/3D integration

首創跨瀏覽器的網頁 2D/3D 合一應用平台，無需安裝外掛即可在 Web 及行動裝置上順暢瀏覽，打破資料展示的裝置藩籬。

The first unified 2D/3D web platform with cross-browser and mobile support. No plugins required—delivering seamless visualization across all platforms.



AIoT 物聯網與虛實整合支援

| AIoT & Cyber-Physical Integration Support

支援國際 SensorThings 標準，能串接 AIoT 感測器數據（如水情、空氣品質）及即時監控影像，並支援 AR 擴增實境應用，實現「影像即座標」的虛實整合。

Compliant with SensorThings standards, the system connects AIoT sensors (e.g., hydro and AQI) and live video streams. It supports AR applications to enable cyber-physical integration, realizing the concept of 'Video-as-Coordinates'.

XR虛實整合應用

XR Integration Applications



➤ Solution

跨維度沉浸體驗

這項應用深度結合自主渲染引擎與高擬真物理運算，突破視覺界線，打造跨維度沈浸體驗。其核心應用涵蓋國家級「MR毒物檢測系統」，實現人員與惡劣環境隔離的隔空精準操作，更延伸至「無人機飛行模擬器」，透過還原真實氣動學、風場與複雜地形，提供零風險的AI演算法驗證與飛手訓練應用。

從國防救災到航太研發，本系統將龐雜的空間資訊轉化為直覺的決策輔助與訓練實境，引領人機協作與數位孿生邁向智慧化新高度。

Fusing custom rendering with high-fidelity physics, our platform delivers a next-gen immersive experience. We power National-grade MR detection for safe hazardous operations and UAV simulators for risk-free AI validation and pilot training. From defense to aerospace, we transform complex data into intuitive decisions—redefining Digital Twins through intelligent human-machine collaboration.

SkySims 無人機模擬器

SkySims UAV Simulator

開發緣起

為了支援自己研發無人機的測試需求以降低風險與損失，因此我們非常重視模擬器內部的「物理真實性」，介面不僅要美觀、符合真實環境與功能，更要讓無人機在真實世界的反應，能在模擬器中同樣被忠實重現，這也是我們與一般電玩式模擬的根本差異。在我們的模擬器裡練習所建立的操控手感與操作習慣，是可以直接延伸到實際無人機上的，因此具備真正的訓練價值。



Why SkySims UAV Simulator

To reduce development risk and loss, we built our simulators around physical realism—not visuals. They faithfully reproduce real-world drone behavior, so the handling skills learned transfer directly to actual drones, delivering true training value.



導入真實飛控 還原物理反應
虛擬真實輕鬆轉換

| Real flight control system with authentic physical response

導入民航局考照規則
量化訓練分數

| Built-in CAA license exam rules with scoring system

可搭配真實無人機遙控與VR眼鏡
體驗沉浸式訓練

| Supports real drone controllers and VR headsets

可轉換場景調整環境參數
模擬各式情境

| Adjustable environments and multiple training scenarios

可客製化無人機機體及調整參數
完整訓練各式機型

| Customizable drones with parameter tuning

畫面精美 規則嚴謹
訓練輔助人性化

| High-quality visuals with structured training guidance

SkySims 無人機模擬器

SkySims UAV Simulator

➤ 導入真實物理反應 新手訓練 考照模擬 最佳利器

Realistic physics Integration beginner training. License Exam Simulation. The ultimate training tool.



搭配藏識AI智慧飛控系統，演算法開發後於模擬器驗證，即可無痛銜接部署真機。
AI flight control algorithms validated in simulation and deployed to real drones.

➤ 可搭配市售產品 完整體驗操作飛行 無痛轉換虛實操作

Compatible with commercial hardware seamless transition between virtual and real flight.



無人機學院

UAV Simulation Academy



簡介 Product Introduction

以高擬真物理與環境建模為核心，提供「飛手/飛控訓練平台」與客製化教學模擬課程。可匯入真實地形與3D 場景重現任務現地、符合法規考照訓練步驟，支援多機型切換訓練，並提供 Python 腳本與 API 作為 AI/ 自動化訓練介面；課程可持續導入飛手、進階與任務執行訓練，降低訓練成本與摔機風險。

Powered by high-fidelity physics, our platform replicates real-world 3D terrain for pilot and flight control training. Featuring multi-model support and Python/API integration, it delivers a scalable curriculum that minimizes crash risks and training costs.

真實物理模擬

| Realistic physics simulation

匯入真實地形

| Import real terrain

多機型切換訓練

| Multi-aircraft training

腳本 API 訓練


| Script & API training

符合法規考照訓練步驟

| Regulation-Ready Training Flow

專業技能模擬器應用

Professional Skills Simulator Applications



以自主研发的GIS引擎為核心，構建出與現實世界一致的數位孿生應用(Digital Twin)，可應用在國防與高危險工作環境訓練(如：毒物檢測等)

Our proprietary GIS Digital Twin simulates real-world defense and high-risk training, including HazMat detection.

➤ Solution

本系統深度整合 3D GIS 與高擬真物理引擎，匯入真實地形與物理參數，建構沉浸式數位情境。硬體採用 1:1 仿真金屬模型，結合震動回饋技術，還原實際操作手感。系統支援客製化腳本，訓練員可設定多樣化情境與天候狀況，磨練學員的高壓決策能力。訓練過程具備互動式視覺導引與虛擬訓練員即時糾錯，並透過訓練員工作站實施即時監控與數據化訓練回顧，協助需求單位建立高效訓練。

深度整合 3D GIS 與高擬真物理引擎
| 3D GIS & High-Fidelity Physics Engine Fusion

仿真操作模型與觸覺回饋技術
| Realistic Replicas & Haptic Feedback

客製化腳本與多樣化情境模擬
| Customized Scripts and Diverse Scenario Simulations

即時監控訓練員工作站與數據化評量
| Live Instructor Monitoring & Data-backed Evaluation

互動式視覺導引與虛擬教練輔助
| Visual Guidance & Virtual Instructor Support

Integrating 3D GIS and high-fidelity physics with real-world data, our system creates immersive environments. Featuring 1:1 metallic hardware with haptic feedback, it supports customizable scenarios and weather to sharpen high-pressure decision-making. With interactive guidance and an integrated workstation for real-time monitoring and analytics, we ensure high-efficiency, data-driven training.

無人機系統(UAV)

UAV SYSTEM



➤ Solution

隨著科技進步與產業需求的演變,無人機技術已成為現代化作業不可或缺的工具。藏識科技深入無人機相關科技研發,並廣泛研究各項應用場景,從空中監控、測繪到搜救任務,開發出一系列專業級無人機產品,滿足不同領域的特殊需求;我們致力於提供穩定可靠的飛行平台,結合先進的控制系統與感測技術,軟硬體全自主研發,確保資安最高等級防護,為客戶創造更高的作業效率與安全性。

Driven by technological progress, UAVs are now essential to modern industry. PilotGaea specializes in advanced drone R&D, offering professional-grade solutions for aerial monitoring, surveying, and search and rescue. By combining stable flight platforms with cutting-edge control and sensing technologies, we deliver the efficiency and safety required for today's most demanding missions.

Gemini 四軸無人機(軸距450mm)

Gemini Quadrotor UAV (450mm Wheelbase)

➔ 開發緣起

Gemini 是一款搭載邊緣運算大腦的 AI 任務型無人機，具備目標自動辨識、鎖定與追蹤能力。機身採用可折疊設計，輕便易攜，便於快速部署。系統整合 RTK 模組實現毫米級精準定位，並內建全向避障功能確保飛行安全。在通訊上，支援 4G 與無線數據圖傳「雙鏈路」自動切換，確保即時影像與數據回傳不斷線。全機通過國內資安認證，保障機敏資料傳輸安全，是專為公共安全與設施巡檢打造的國產智慧機種。



雙鏈通訊 操控無死角
RF遙控+4G通訊

| Dual-Link communication
RF & 4G connectivity

公分級RTK精準定位

| Centimeter-Level
RTK precision positioning

智能避障 最大六級抗風
全向ToF避障 飛安無疑慮

| Intelligent obstacle avoidance
& Level 6 wind resistance
omnidirectional ToF sensors

30分鐘 超長續航

高效率飛行 快速部署

| 30-Minute extended endurance
efficient flight & rapid deployment

➔ Why Gemini Quadrotor UAV

Gemini is an AI-driven mission UAV with an edge computing brain for autonomous target recognition and tracking. Its foldable design enables rapid deployment, while RTK integration and omnidirectional obstacle avoidance ensure millimeter-level precision and flight safety. Featuring 4G/wireless dual-link switching for uninterrupted data feeds and full security certification, Gemini is the premier domestic solution for public safety and infrastructure inspection.



多項選配造就旗艦機型

| Versatile optional configurations
defining flagship-tier performance

AI智慧派遣 輕鬆完成自動偵查

| AI-Driven autonomous
dispatch reconnaissance operation

通過中階資安認證

| Passed Level 2 cybersecurity
certification

Orion 四軸無人機 (軸距905mm)

Orion Quadrotor UAV (905 mm Wheelbase)

開發緣起

Orion 是一款特地為「專業考照」與「實戰任務」打造的專業級無人機。其軸距 905mm 與超過 4 公斤的起飛重量，符合無人機操作證的考試規格，具備優異的抗風穩定性與操控手感，協助飛手無縫接軌實務操作。Orion 具備高載重能力，能執行物資空投、救災偵蒐等複雜任務，且全機通過嚴格資安認證，確保影像與數據傳輸安全，是兼具訓練效益與任務實力的國產機種。



符合專業考照標準規格

| Meets professional licensing specifications

優異的載重與飛行穩定性

| Exceptional payload capacity and flight stability

通過嚴格資安認證

| Passed rigorous cybersecurity certifications

巡檢 載重 多元實戰任務應用

| Inspection, Heavy-Lift, Versatile Mission Applications

深度整合 3D GIS 智慧航路規劃

| Deeply integrated 3D GIS for smart flight path planning

Why Orion Quadrotor UAV

Orion is a professional-grade UAV engineered for licensing certification and field missions. With a 905mm wheelbase and a takeoff weight exceeding 4kg, it meets official pilot certification standards while delivering superior wind resistance and handling for a seamless transition to real-world operations. Featuring high payload capacity for cargo airlifts and disaster relief reconnaissance, Orion is a domestic powerhouse. Furthermore, the entire system is security-certified, guaranteeing the safety of all imagery and data transmission.



傾轉旋翼

Tilt-rotor Drone

開發緣起

藏識科技開發傾轉旋翼機的契機，源於解決遠洋漁業與海巡任務中，直升機成本高昂且駕駛短缺的痛點。為滿足海上長航程偵蒐與甲板垂直起降的雙重需求，藏識結合自主 GIS 核心與 AI 技術，打造兼具定翼機高速長程與多旋翼靈活起降優勢的載具。透過獨家可變螺距與向量推力技術，不僅大幅提升飛行效率，更能克服海上強風與移動載具起降等嚴苛環境，展現超越傳統混合翼機型的實戰價值。



Why Tilt-rotor Drone

PilotGaea developed Tilt-rotor Drone to solve a critical challenge: the high cost and lack of pilots for helicopters in maritime missions. By combining AI with their proprietary GIS technology, we created a craft that offers both the speed of a fixed-wing plane and the flexibility of a multi-rotor. Thanks to unique variable-pitch and vector thrust systems, these drones can handle high winds and land on moving ships with ease, proving far more effective in the field than standard hybrid-wing designs.

兼具垂直起降與長航程優勢

| Combines the advantages of VTOL and long-endurance flight

獨家可變螺距機構技術

| Exclusive Variable Pitch Mechanism Technology

優異的抗風穩定性與向量推力

| Exceptional wind resistance and thrust vectoring

關鍵轉換階段智慧控制

| Intelligent control during critical transition phases

移動載具精準動態降落

| Precision dynamic landing on moving platforms



無人機智慧飛控板

UAV Flight Controller

開發緣起

這是一款由藏識自主研发的高性能飛控系統，打破傳統黑盒限制，提供全核心軟體開發權限與豐富程式庫。硬體具備卓越的抗干擾能力與先進姿態控制，確保飛行穩定精準。其模組化設計支援客製化參數調整，能深度整合 AI 運算與空間資訊技術，實現主動避障、路徑規劃及自動化任務。此外，系統支援多機協作功能，是打造專屬智慧無人機與各類酬載應用的核心大腦。



全核心軟硬體自主研发
| Full-core hardware and software developed in-house

優異的飛行穩定與抗干擾
| Exceptional flight stability and interference rejection

深度整合 AI 與空間運算
| Deep integration of AI and Spatial Computing

模組化設計支援客製調校
| Modular design supporting custom tuning

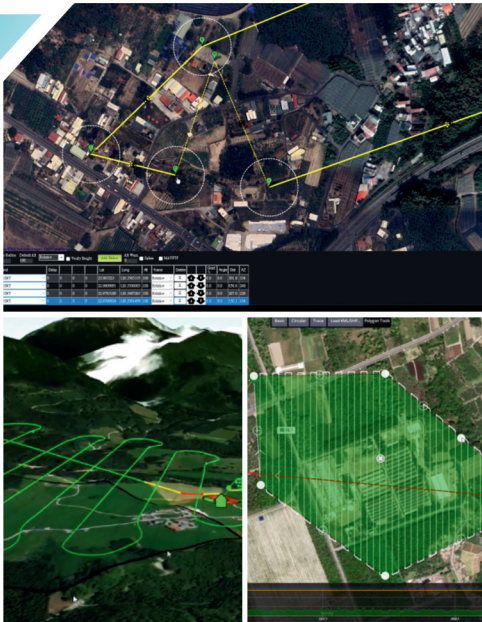
支援多機協作群飛功能
| Supports multi-UAV collaborative swarming

Why UAV Flight Controller

This high-performance flight control system, independently developed by O'View, breaks through traditional "black box" limitations by providing full-core software access and extensive libraries. The hardware features superior anti-interference capabilities and advanced attitude control, ensuring stable and precise flight. Its modular design allows for custom parameter tuning and deep integration with AI and spatial information technology—enabling autonomous obstacle avoidance, route planning, and automated missions. Supporting multi-UAV coordination, this system is the core brain for building customized smart drones and diverse payload applications.

SkyCortex 地控站

UAV Ground Control System



3D路徑規劃功能與自動產生航線
3D Trajectory Planning and Automated Routing

➤ Solution

在無人機應用爆發下，市場多依賴功能受限且具資安疑慮的外來開源軟體；而傳統地控多為2D介面，在複雜都市與地形中難以做到精準導航與避障分析。身為台灣3D GIS領航者，藏識科技研發國產2D/3D地面任務導控系統，以空間幾何演算法、飛行控制為核心，整合即時影像、AR視覺化、航線/區域任務規劃、多機協同與回放分析，讓指揮官在3D情境中做出更安全、高效的智慧決策。

高度開放的 SDK 與跨平台相容性
| Open SDK & Cross-Platform Support.

支援多機即時監控與協同作業
| Multi-vehicle monitoring & collaboration

可智慧航線規劃與自動化派遣
| AI Route Planning & Auto-Dispatch

深度整合 3D GIS 虛實融合介面
| Seamless 3D GIS & Mixed Reality Interface

AI 智慧分析解決人力缺口
| AI-Enhanced High-Precision Landing

Drone adoption is surging, yet many teams rely on foreign open-source tools with limits and security risks, and 2D ground control struggles in complex terrain. PilotGaea SkyCortex is a domestic 2D/3D mission C2 system built on spatial geometry + flight control, integrating live video, AR, planning, multi-drone coordination, and replay for safer, faster 3D decisions.

智慧消防應用

Smart Firefighting Applications



結合藏識三維圖台技術 掌握救災全貌

Full Situational Awareness via Oview 3D GIS Technology

➤ Solution

為突破傳統消防救援視角受限與反應延遲的困境，本系統整合「一鍵自動部署」與「智慧化空中調度」技術，讓指揮官無需依賴飛手即可指揮機群。透過「多機協作與快速派遣偵蒐」，從不同高度補齊視覺盲區，並藉由「即時定位與影像回傳」掌握火場全貌。結合藏識「三維圖台技術」，將複雜數據轉化為直觀決策資訊，更輔以「AI 視覺輔助」精準降落確保回收安全。此方案不僅解決人力缺口，更在分秒必爭的現場將人員風險降至最低。

一鍵自動部署 智慧化空中調度

| One-Click Deployment. Smart Aerial Dispatch

多機協作與快速派遣偵蒐

| Multi-Drone Sync & Rapid Scouting

即時定位與影像回傳

| Real-time Tracking & Video Downlink

結合三維圖台技術 整合指揮平台

| 3D-Powered Command & Control Integration

AI 視覺輔助精準降落

| AI-Powered Precision Landing

CONTACT

聯絡我們 Contact Us




 Website www.pilotgaea.com.tw

 Phone +886 7 5548288

 E-mail tech.sales@pilotgaea.com.tw

 Social Media www.facebook.com/PilotGaea

 Address (804)高雄市鼓山區文信路262號6樓
6F., No. 262, Wenxin Rd., Gushan Dist., Kaohsiung City 804, Taiwan (R.O.C.)